

TMS Dashboard

May 2021

Border crossing time (Hours)

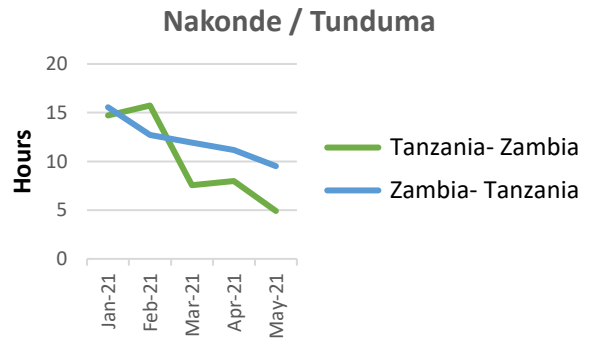
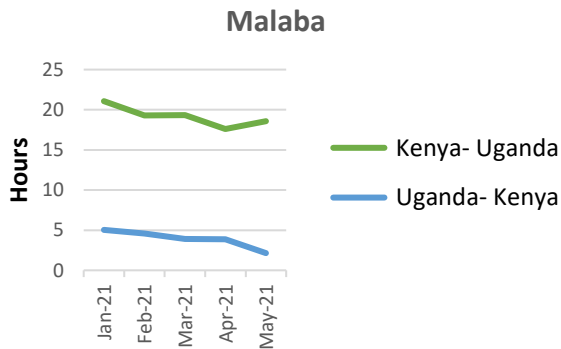
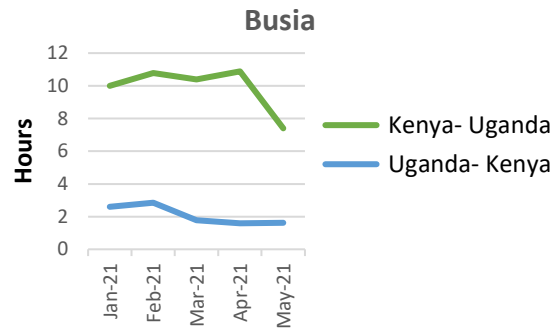
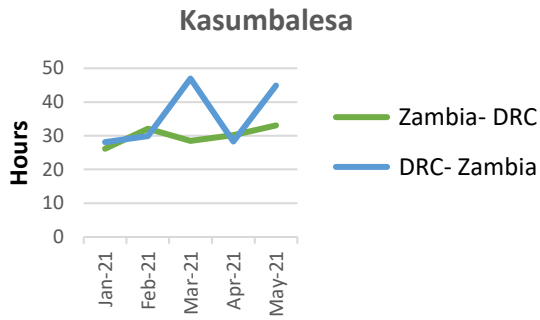
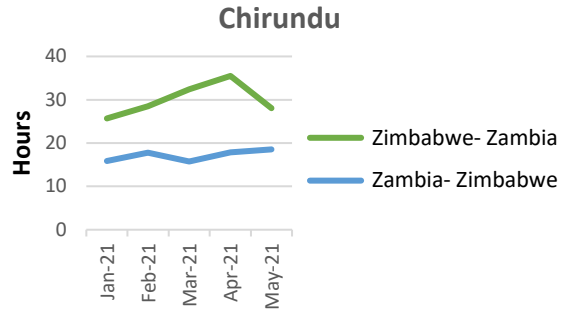
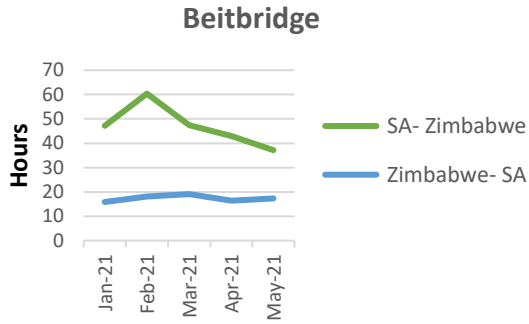
North South Corridor	Going North	Going South	Crossings
<i>Beitbridge</i>	37.15	17.33	2,291
<i>Chirundu</i>	28.05	18.54	3,135
<i>Kasumbalesa</i>	33.07	44.88	1,957

East Africa Corridors	From Coast	To Coast	Crossings
<i>Busia</i>	7.40	1.62	3,365
<i>Malaba</i>	18.58	2.14	2,963
<i>Nakonde / Tunduma</i>	4.92	9.52	790

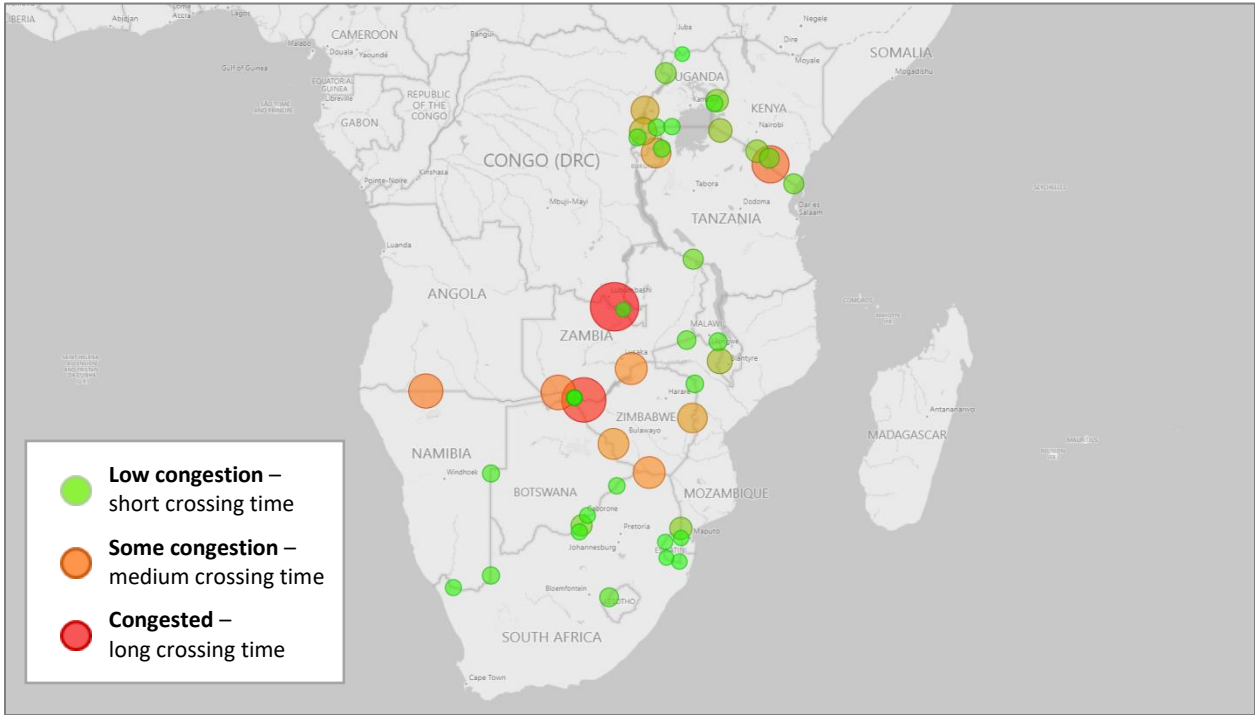
Mozambique	From Mozambique	Into Mozambique	Crossings
<i>Forbes / Machipanda</i>	24.70	5.50	2,103
<i>Lebombo / Ressano Garcia</i>	4.65	14.88	7,886

Other South Africa Borders	From SA	Into SA	Crossings
<i>Lavumisa</i>	2.17	1.42	1,926
<i>Martins Drift / Groblersburg</i>	9.88	1.08	834
<i>Maseru / Ladybrand</i>	8.92	1.17	590
<i>Oshoek / Ngwenya</i>	2.28	1.13	976
<i>Tlokweng / Kopfontein</i>	5.27	0.65	1,068

Trends: Median border crossing time per direction

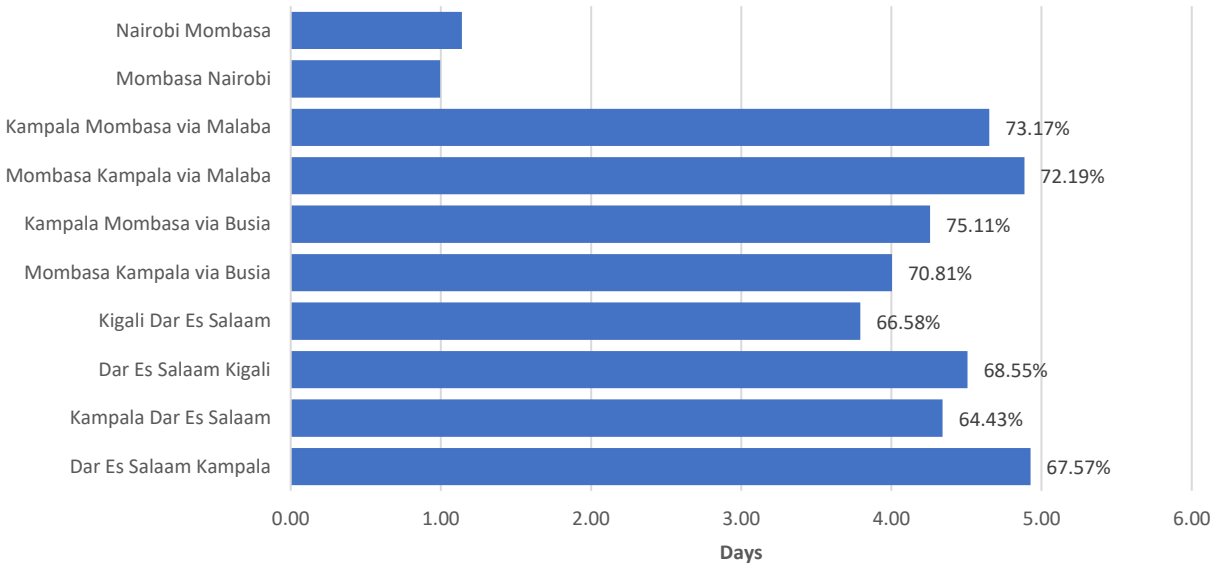


Median duration of border crossing time



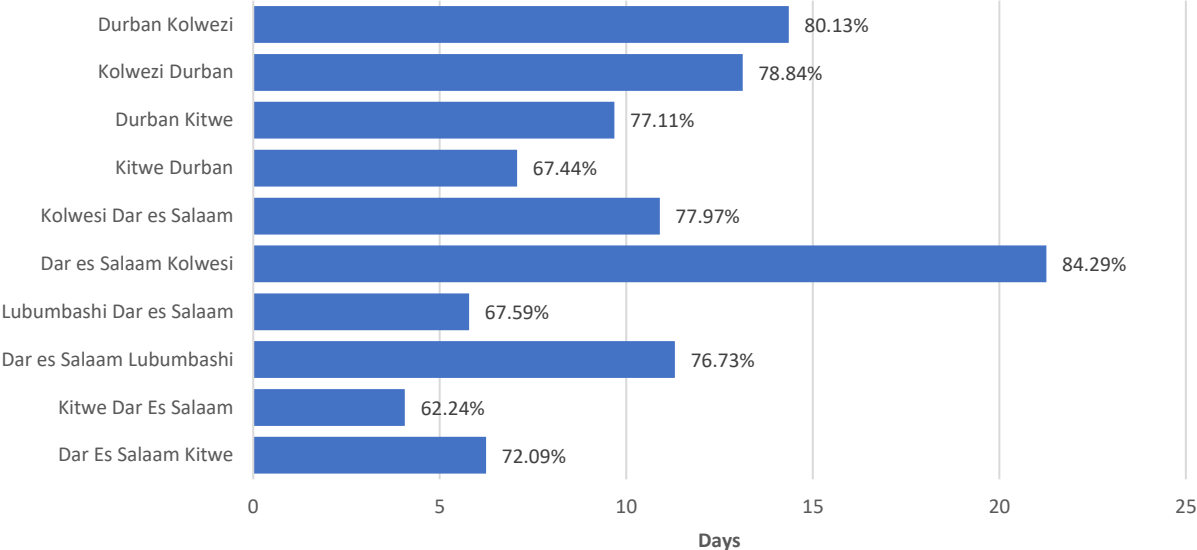
Route time: total route time, with percentage of idle time (truck stopped) for international routes

East Africa routes

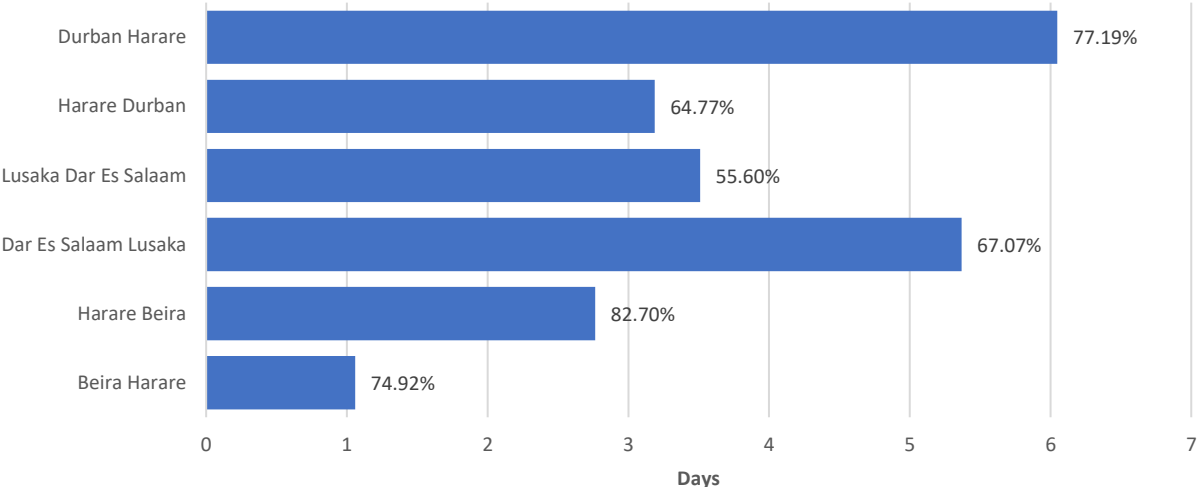


Route time: total route time, with percentage of idle time (truck stopped) for international routes (continued)...

Copperbelt routes

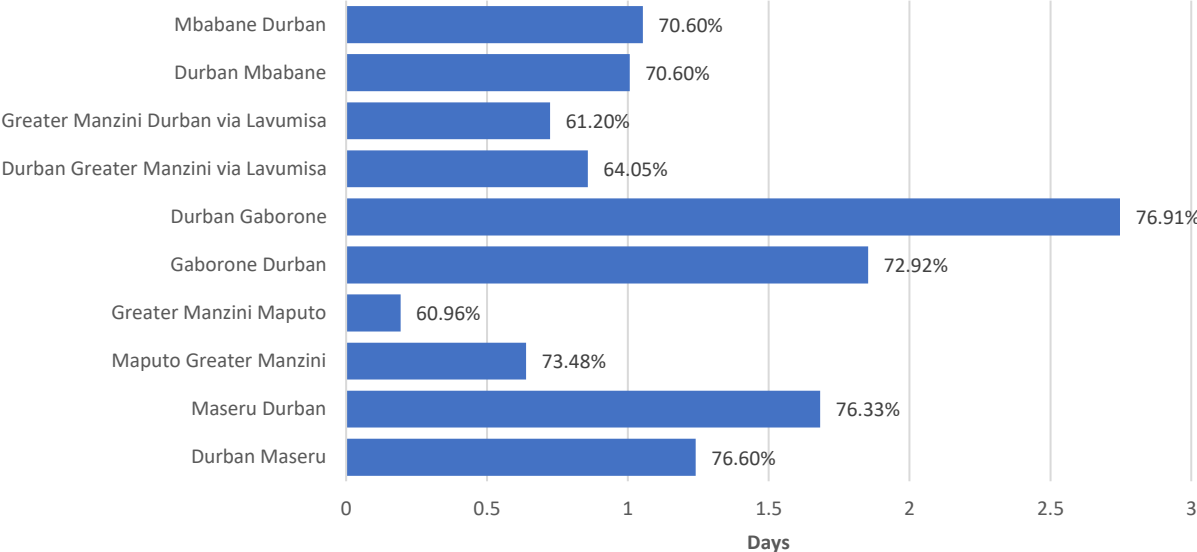


Harare and Lusaka routes

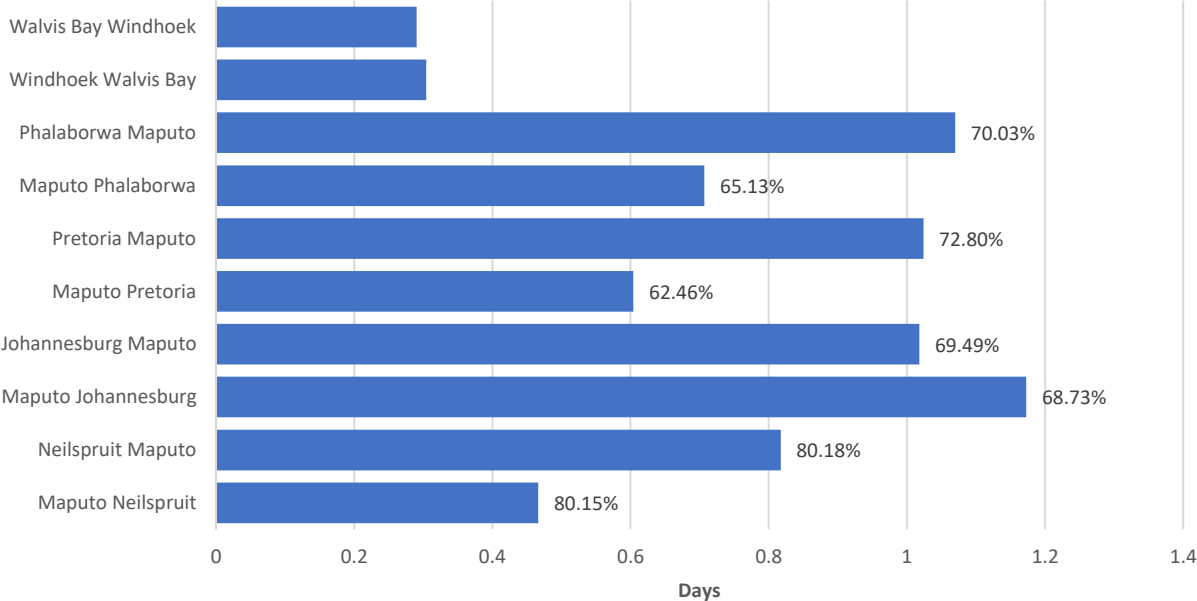


Route time: total route time, with percentage of idle time (truck stopped) for international routes (continued)...

Botswana Lesotho Eswatini routes

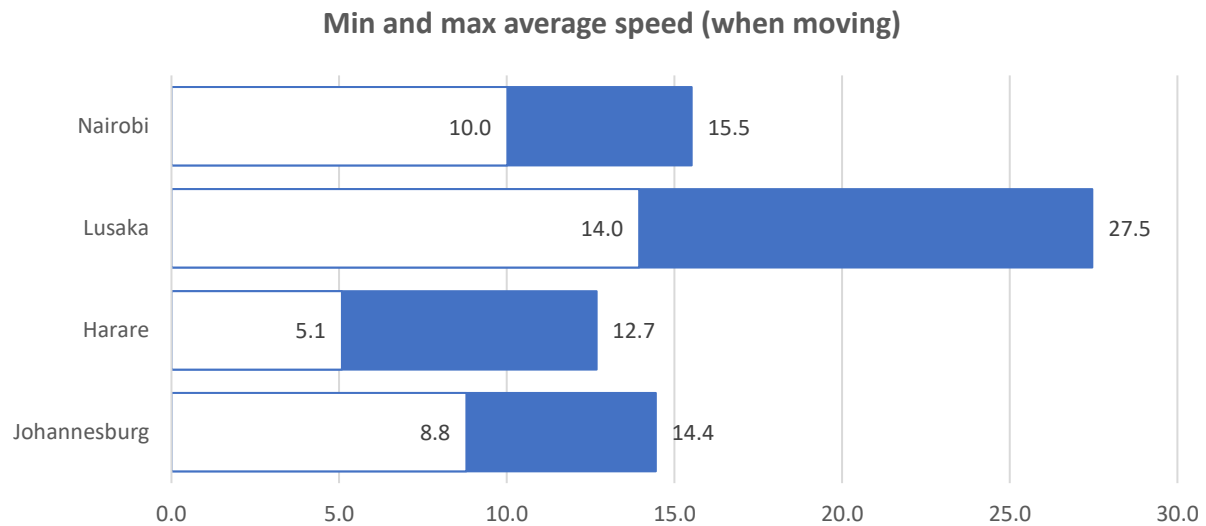


Walvis Bay and Maputo routes



Average speed when moving in km/h

In urban areas



Intercity

